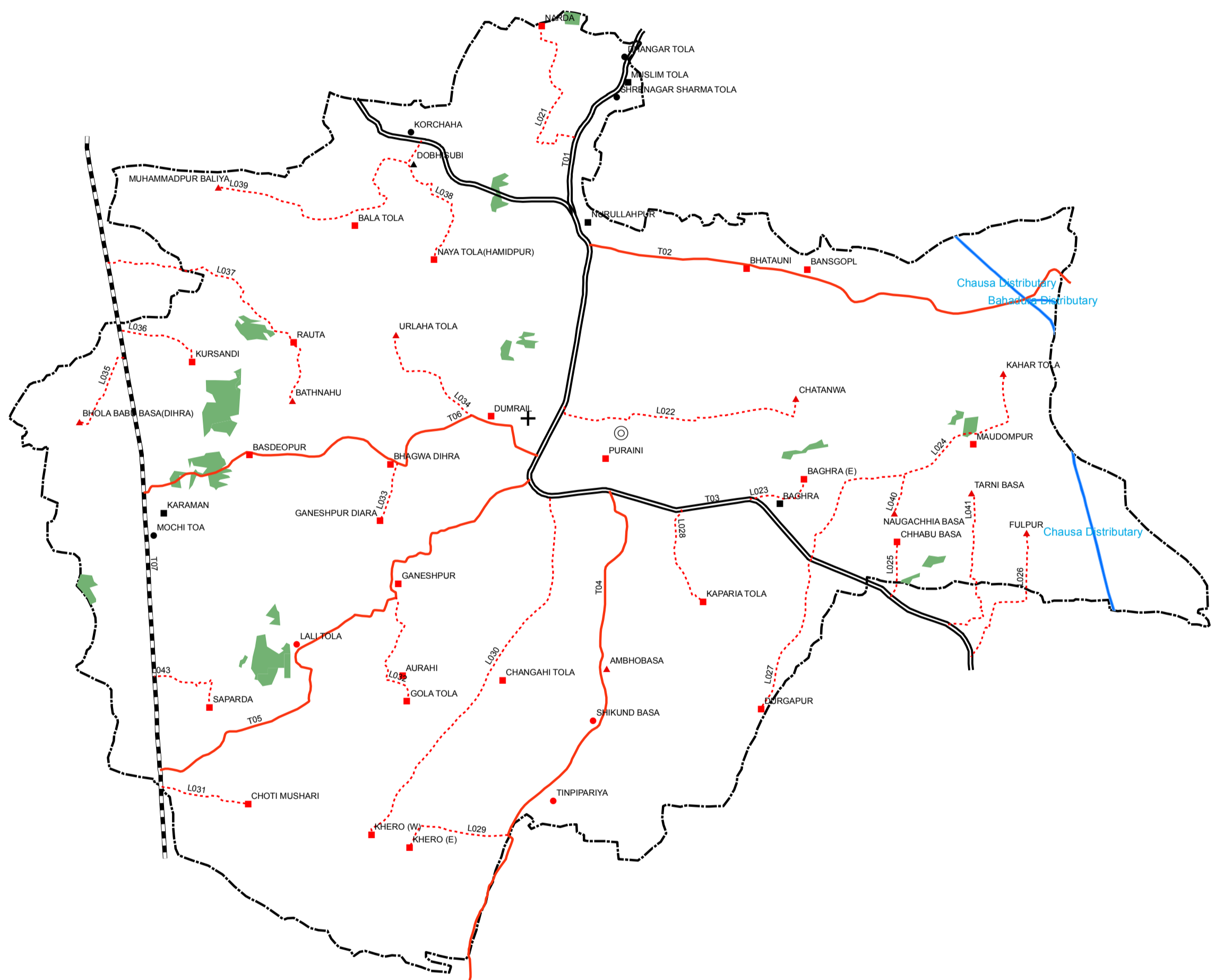



CORE NETWORK PLAN FOR PURAINI BLOCK, MADHEPURA DIST



A.E.

E.E.

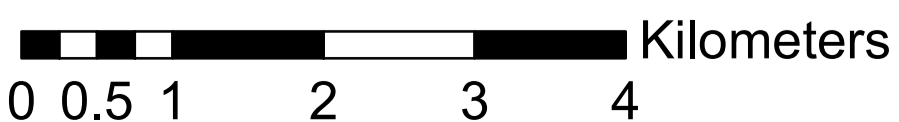
INDEX

POPULATION >=1000	
■	C
■	UC
POPULATION 500-999	
▲	C
▲	UC
POPULATION <500	
●	C
●	UC
---	UNCONNECTED LINK ROADS
---	UNCONNECTED O.D.R.
---	N.H.
---	S.H.
+	PHC
⊙	BHQ
---	CANAL
---	FOREST
---	BLOCK BOUNDARY

PREPARED BY:-



R.F:- 1:50,000



BIHAR RURAL ROADS DEVELOPMENT AGENCY