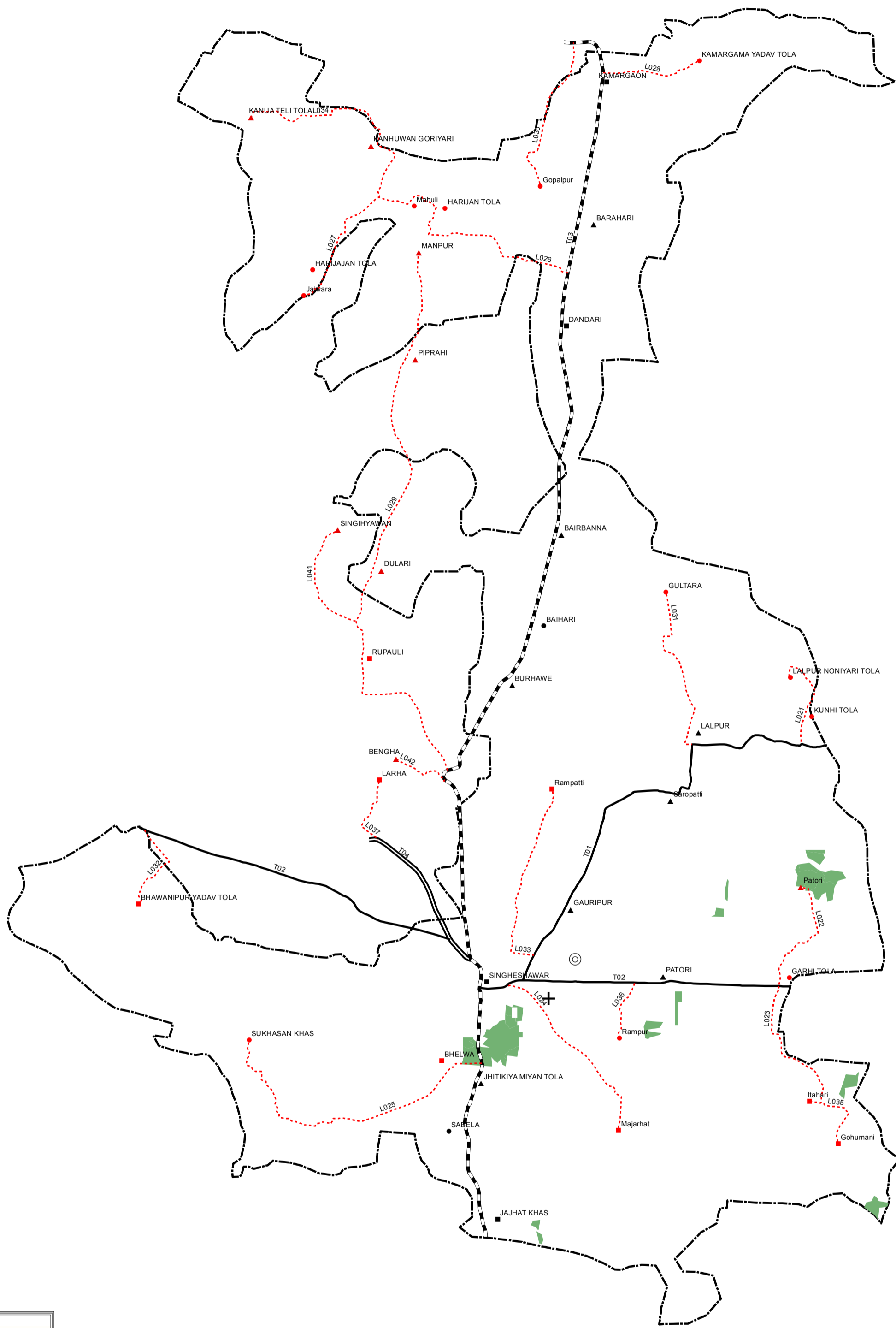



# CORE NETWORK PLAN FOR SINGHESHWAR BLOCK, MADHEPURA DIST



## INDEX

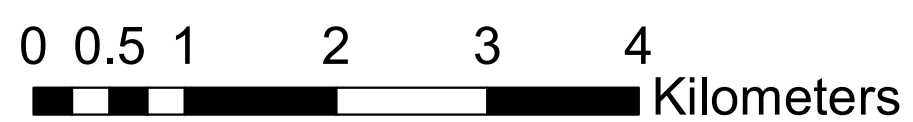
<b>POPULATION &gt;=1000</b>	
■	C
■	UC
<b>POPULATION 500-999</b>	
▲	C
▲	UC
<b>POPULATION &lt;500</b>	
●	C
●	UC
---	UNCONNECTED LINK ROADS
—	CONNECTED O.D.R.
==	S.H.
- - -	N.H.
+	PHC
⊙	BHQ
■	FOREST
□	BLOCK BOUNDARY

J.E.

A.E.

E.E.

R.F:- 1:55,000



PREPARED BY:-

